






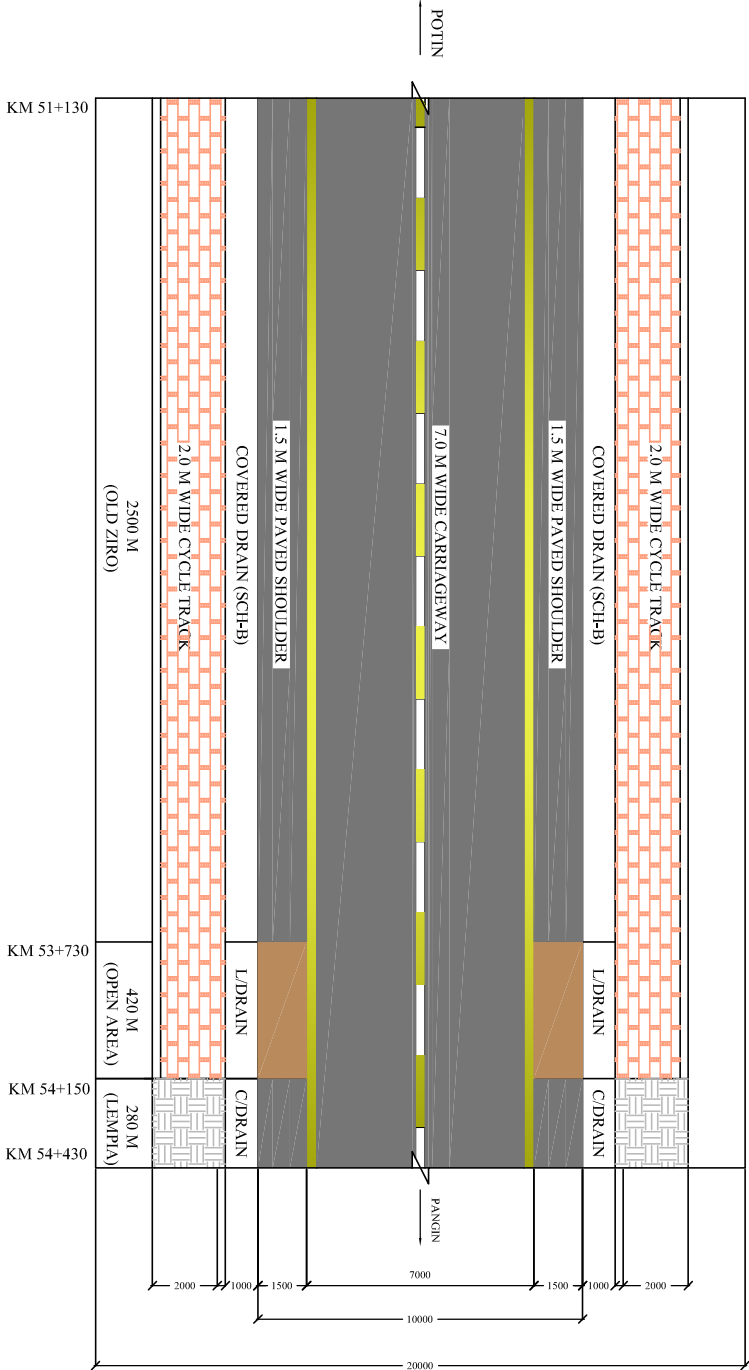


PLAN OF HIGHWAY SECTION FROM KM 45+330 (PAI GATE) TO KM 51+130 (ZIRO AIR FIELD) IN A LENGTH OF 5.800 KM

LEGEND:-

	7.0 M WIDE CARRIAGEWAY AS PER SCHEDULE-B (9100 M)
	1.5 M WIDE PAVED SHOULDER AS PER SCHEDULE-B (6050 M)
	1.5 M WIDE PAVED SHOULDER (3050 M)
	RETAINING WALL (2415 M)
	BREAST WALL (680 M)
	LINED OPEN DRAIN ALONG PAVED CARRIAGEWAY IN OPEN AREA (6100 M)
	2.0 M WIDE CYCLE TRACK IN A LENGTH OF 5650 M ALONG BOTH SIDE OF CARRIAGE WAY

PLAN OF HIGHWAY SECTION FROM KM 51+130 (ZIRO AIR FIELD) TO KM 54+430 (LEMPIA) IN A LENGTH OF 3.300 KM



*Name of Project :*  
Development of Highway including Cycle Track along 2-Laning of Potin to Pangin section of NH-13 from KM 48+500 to KM 54+150 KM in the state of Arunachal Pradesh under Arunachal Pradesh Package of Roads and Highways of SARDP-NE on EPC basis.

*Drawing Title :*  
PLAN OF HIGHWAY SECTION FROM KM 45+330 TO KM 54+430

*Scale -* NTS

*Sheet:* 1 of 2

*Dwg No. :*  
NHIDCL/P-P/PKG-2/101

*Date :*  
SEP - 2021